

# Walking Safety



## Stop

Stop at the curb or edge of the street before crossing.



## Check for Traffic

Check for traffic in all directions. Listen and look left, right, and behind you.



## Be Aware of Drivers

And make sure drivers are aware of you before crossing. One way to do this is to make eye contact.



## Cross Carefully

Cross with attention and continue to check for traffic as you move across.

# Biking Safety

## Be Predictable

Follow all traffic laws and stop at stop signs.

Be aware of traffic. Ride single file in the direction of traffic. Ride in a straight line on the right side of the road. Use lights when riding at night.

## Use Hand Signals



Right Turn



Slow or Stop

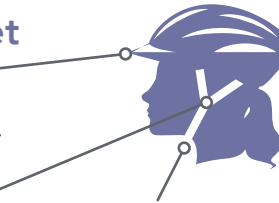


Left Turn

## Wear Your Helmet

Your helmet should cover your forehead and rest just above your eyebrows.

Straps should form a "V" under ears when buckled.



Tighten the strap so it is snug under your chin.

## Watch for Shared Lane Markings

Ride down the center of this "sharrow" symbol to stay outside the door zone on streets without bike lanes.



# Driving Tips

## Slow Down

Watch and stop for students and families crossing, especially when other vehicles block your view.

## Park Safely

Park, stop, and load students only in designated spaces.

## Follow Traffic Laws

Avoid mid-block U-turns and keep crosswalks, accessible parking spaces, fire hydrants, bus stops, and driveways clear.



OAK KNOLL  
SCHOOL

# Walk and Roll Map: Suggested Routes



The City of Menlo Park supports children and families in walking and bicycling to school through safety education, fun events, and traffic safety improvements around schools.

## Learn more and get involved:

City of Menlo Park Safe Routes to School:  
[menlopark.gov/saferoutestoschool](http://menlopark.gov/saferoutestoschool)







Parents for Safe Routes:  
[parents4saferoutes.org](http://parents4saferoutes.org)

San Mateo County Office of Education  
SRTS Program:  
[smcoe.org/for-educators/student-services/srts](http://smcoe.org/for-educators/student-services/srts)

# Oak Knoll School

1895 Oak Knoll Lane,  
Menlo Park, CA 94025

### Legend

|  |   |
|--|---|
|  Enhanced Crosswalk     |  School Access Point     |
|  Crossing Guard         |  Suggested Biking Route  |
|  Pedestrian/Bike Bridge |  Suggested Walking Route |

Use this map for trip planning. Routes may vary by comfort level, preferred facility type, and destination access. Use caution when riding on streets without designated bicycle facilities. For more suggested routes, please check out the citywide map at: [menlopark.gov/SafeRoutesToSchool](http://menlopark.gov/SafeRoutesToSchool)

The following alternate versions of this map are also available:  
[Accessible text description](#)  
[Spanish version](#)

